

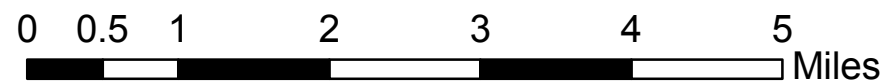
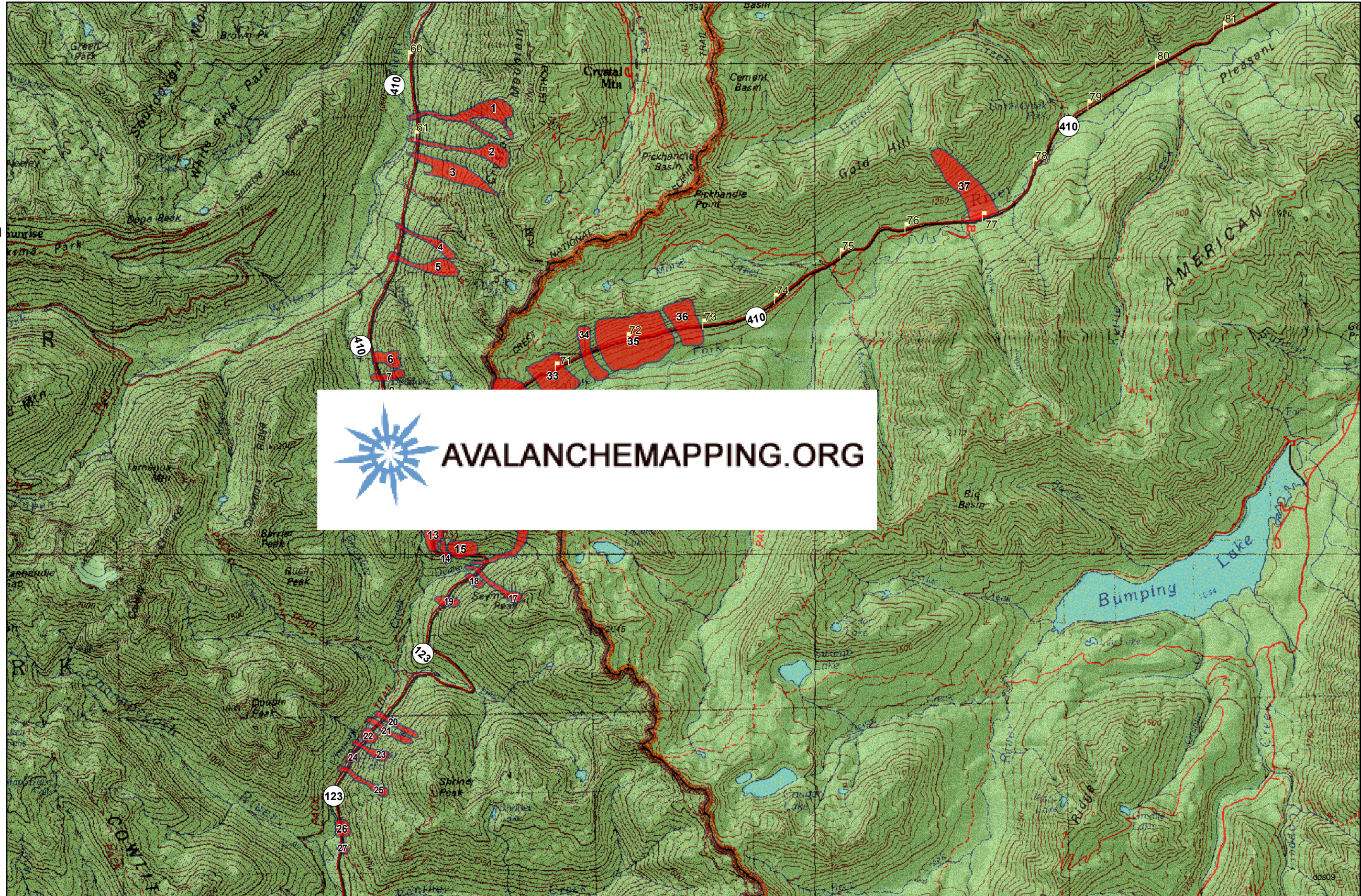
# AVALANCHE PATHS OF CHINOOK/CAYUSE PASS AREA, WASHINGTON.

## AVALANCHE PATHS

1. Crystal Mountain
2. Crystal Mountain South
3. Little Richard
4. Park Y Slide
5. Big Bertha
6. Newcomer
7. Hess Point
8. MS
9. Twin Slides
10. Windy Point East
11. Cayuse Cliff
12. Yakima Peak
13. Knob Cut and Rockwall North
14. Rockwall West Gulley
15. Rockwall
16. Dewey Creek
17. Seymour Peak
18. Old Dribbly
19. Tunnel Slide
20. Falls South

## AVALANCHE PATHS


21. Boulder
22. Icicle
23. Stafford Falls
24. Slippery Rock
25. Kenney
26. Shriner Burn
27. Shriner Trail
28. Naches Basin
29. Naches Peak
30. Rainer Fork Slide Area RF-1
31. Rainer Fork Slide Area RF-2
32. Rainer Fork Slide Area RF-3
33. Rainer Fork Slide Area RF-4 and 5
34. Rainer Fork Slide Area RF-6
35. Rainer Fork Slide Area RF-7
36. Rainer Fork Slide Area RF-8
37. Gold Hill Area




50 Foot Contour Intervals



Data Sources: USGS DRG's and DEM's. Avalanche data referenced from Washington State DOT&PF, University of Washington Cascades Avalanche Atlas. It does not represent the possible avalanches that could occur.



MP:ChinCay09V1

 COPYRIGHT 2009  
DOUGLAS D SCOTT  
AVALANCHEMAPPING.ORG  
247, 637B, S. BROADWAY  
BOULDER, CO. 80305



**THIS DATASET IS TO BE USED AS REFERENCE ONLY AND IS NO SUBSTITUTE FOR SKILL, EXPERIENCE AND PROPER EDUCATION. AVALANCHEMAPPING.ORG IS NOT RESPONSIBLE FOR ANY INJURY, ACCIDENT, OR DEATH AS A RESULT OF USING THIS DATASET.**